

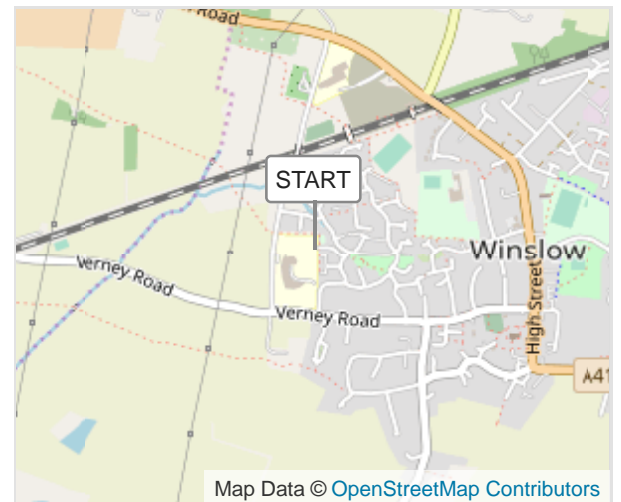


# NBBR 2023 Sportive - 100 Miles (v1.2)

## ROUTE INFORMATION



ROUTE LENGTH	100.254 miles
ASCENT	4058 ft
DESCENT	4051 ft
HILLS	↑ 32.4%   ↓ 36.2%   → 31.4%
TERRAIN	Road <b>A</b>
START	<b>LAT:</b> 51.944217, <b>LNG:</b> -0.890843



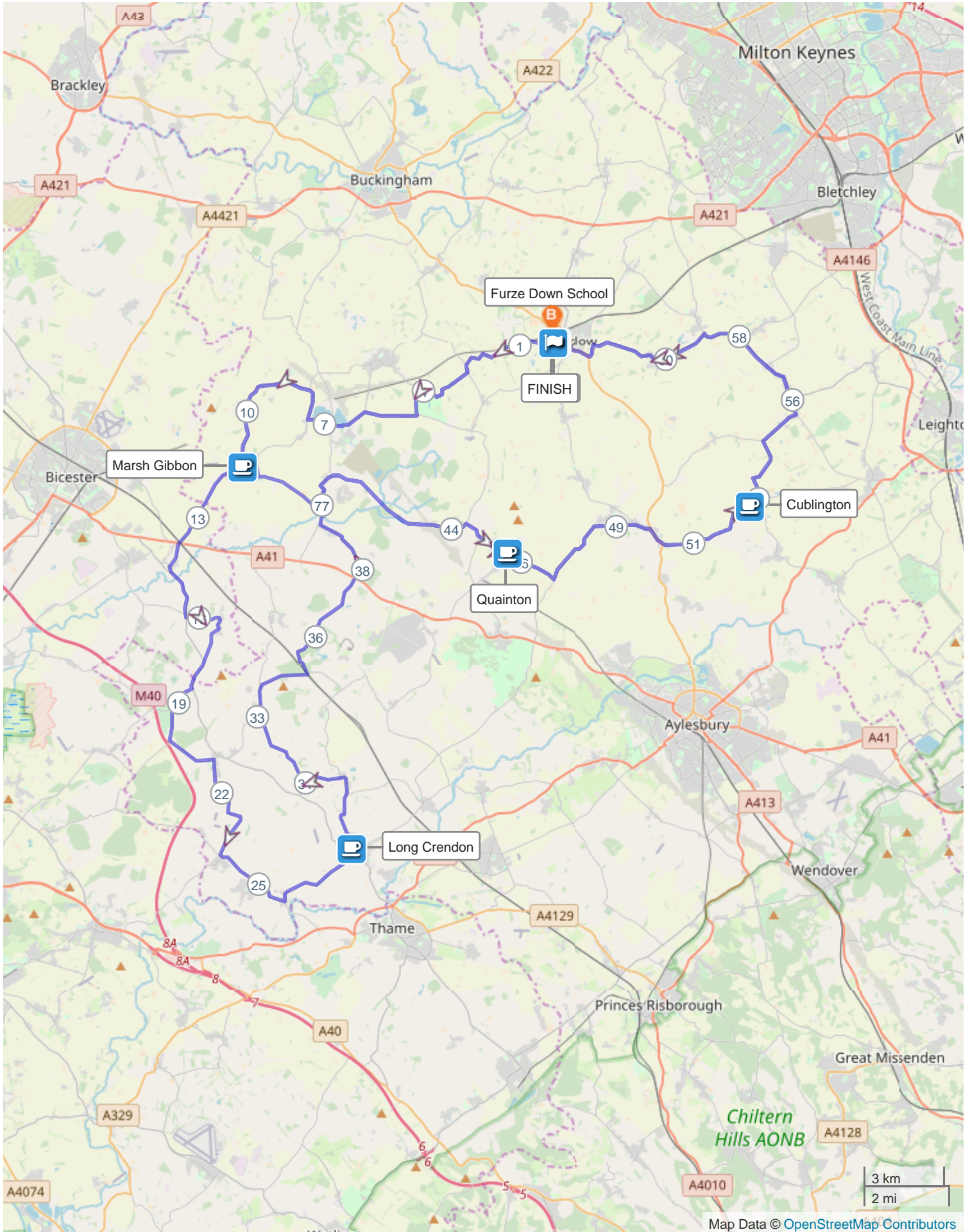
## NOTES

North Bucks Bike Ride is a charity cycle event organised by Lions Club of Winslow and Winslow Wheelers Cycle Club.










Sportives are aimed at club riders and individual cyclists. There are three distances to suit a wide range of abilities. Our most challenging event is the 100-miler. Riders must first to complete the 100km loop and then head back out along the 60km route. The combined distance will be 100 miles.

For further information available on <https://www.northbucksbikeride.info/>

# NBBR 2023 Sportive - 100 Miles (v1.2)



## ROUTE DIRECTIONS

No	Miles	Turn	Directions
1	0.000		 <b>START</b> START
2	11.320		 <b>Marsh Gibbon</b> The Plough Pub Feed Station with Toilet Facilities
3	28.095		 <b>Long Crendon</b> The Angel Pub. Water Stop. No toilet facilities.
4	45.597	↑	 <b>Quainton</b> Main Feed Station on Village Green Toilet facilities at George & Dragon
5	52.710	↘	 <b>Cublington</b> Roadside Water Stop. No toilet facilities.
6	63.250		 <b>Furze Down School</b> Start / Finish Location Refreshments and Toilet Facilities  STOP - 15 minutes
7	82.575		 <b>Quainton</b> Main Feed Station on Village Green Toilet facilities at George & Dragon
8	100.254		 <b>FINISH</b> FINISH

NBBR 2023 SPORTIVE – 100 MILES (V1.2) – ROUTE PROFILE

