

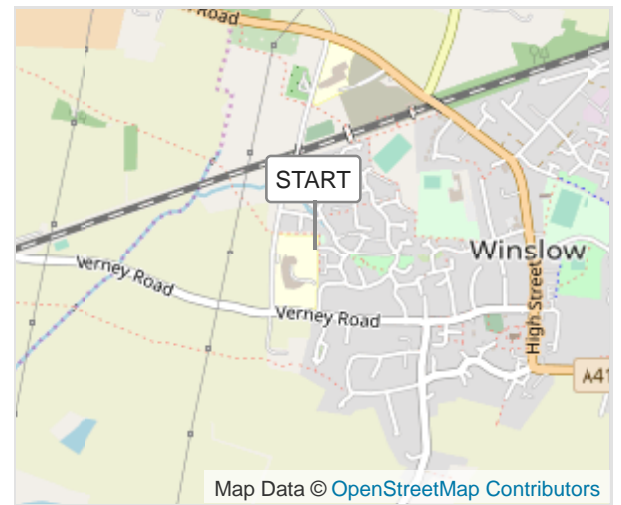


NBBR 2023 Sportive - 100K (v1.2)

ROUTE INFORMATION



ROUTE LENGTH	101.836 km
ASCENT	795 m
DESCENT	794 m
HILLS	↑ 32.6% ↓ 36.7% → 30.7%
TERRAIN	Road A
START	LAT: 51.944217, LNG: -0.890843



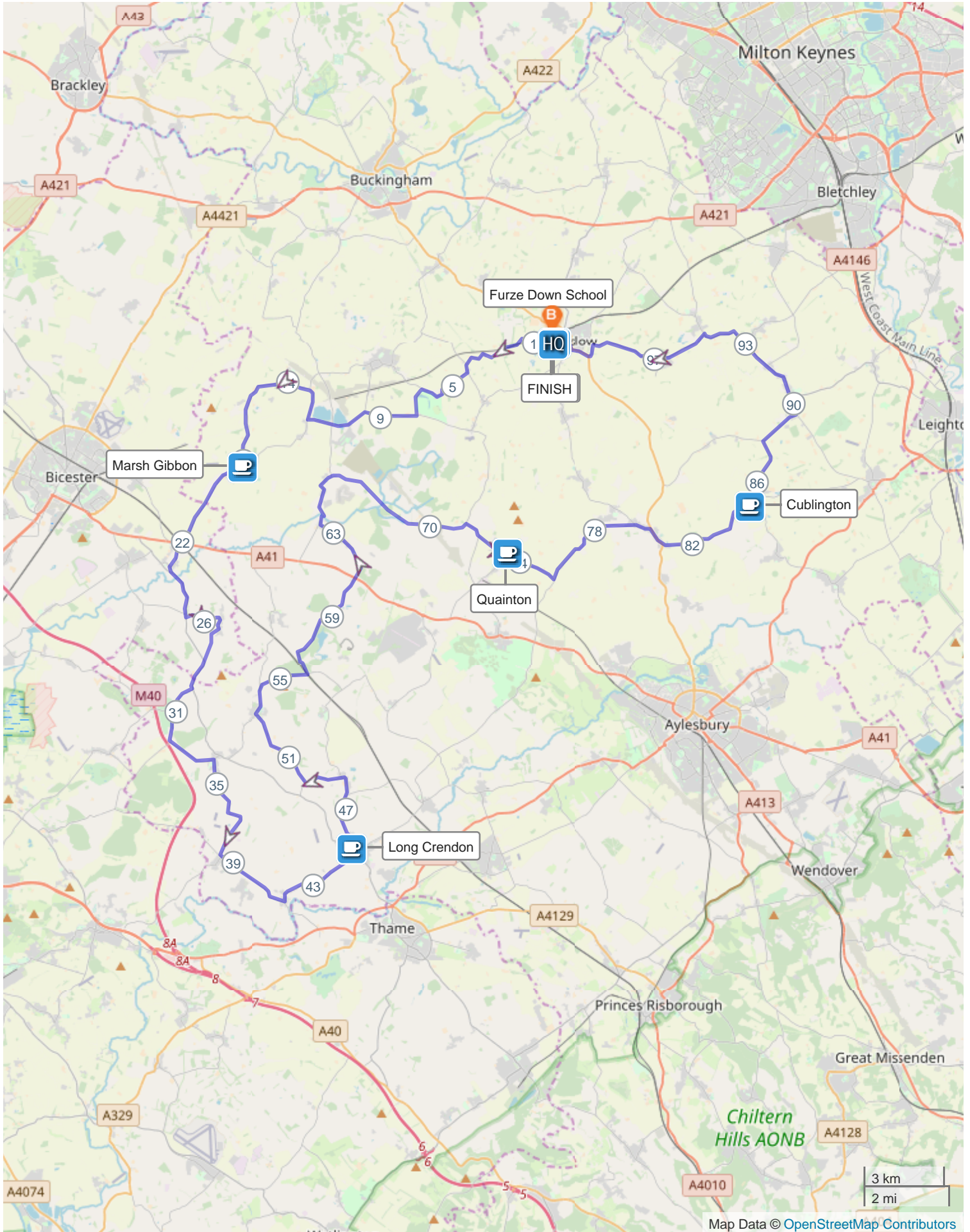
NOTES

North Bucks Bike Ride is a charity cycle event organised by Lions Club of Winslow and Winslow Wheelers Cycle Club.







Sportives are aimed at club riders and individual cyclists. There are three distances to suit a wide range of abilities. The intermediate ride follows a 100km scenic route with four feed stations and an occasional climb along the way .

Further information available on <https://www.northbucksbikeride.info/>

NBBR 2023 Sportive - 100K (v1.2)



ROUTE DIRECTIONS

No	Km	Turn	Directions
1	0.000		 START
2	18.218		 Marsh Gibbon The Plough Pub Feed Station with Toilet Facilities
3	45.215		 Long Crendon The Angel Pub. Water Stop. No toilet facilities.
4	73.382	↑	 Quinton Main Feed Station on Village Green Toilet facilities at George & Dragon
5	84.828	↘	 Cublington Roadside Water Stop. No toilet facilities.
6	101.836		 FINISH FINISH

NBBR 2023 SPORTIVE – 100K (V1.2) – ROUTE PROFILE

