

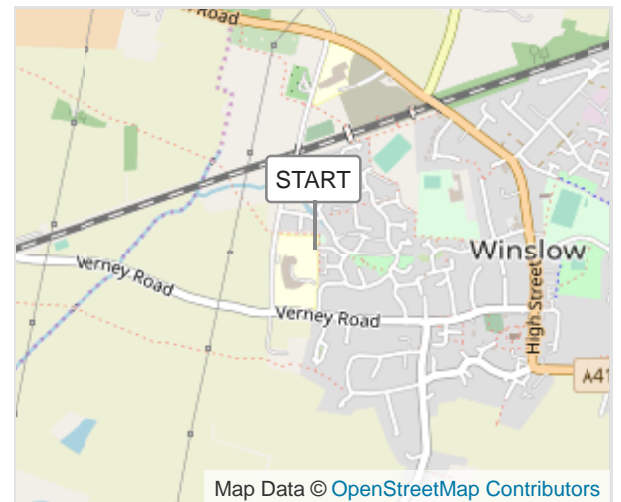


NBBR 2023 Sportive - 60K (v1.2)

ROUTE INFORMATION



ROUTE LENGTH	59.425 km
ASCENT	440 m
DESCENT	439 m
HILLS	↑ 33.5% ↓ 34.9% → 31.7%
TERRAIN	Road A
START	LAT: 51.944217, LNG: -0.890843



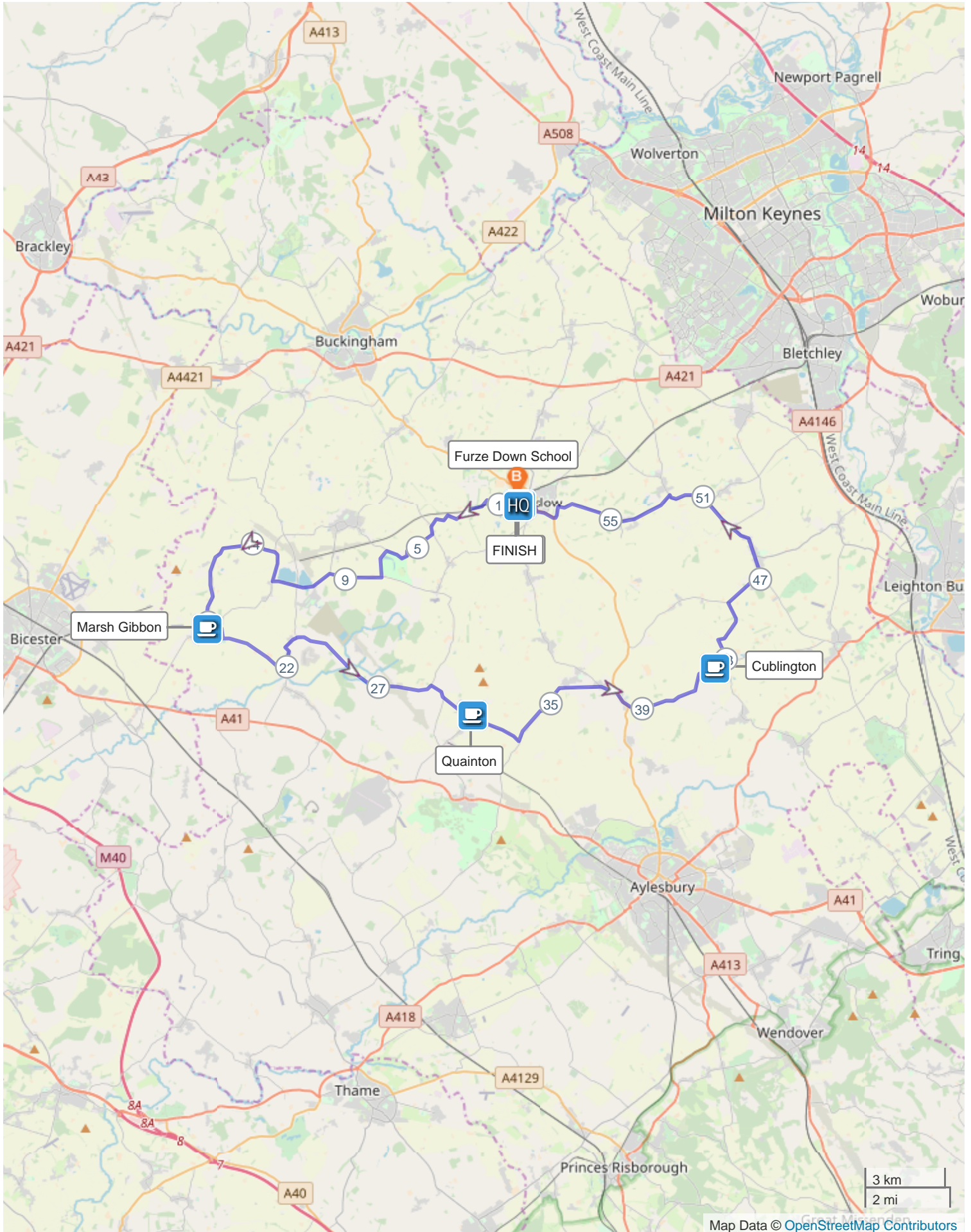
NOTES

North Bucks Bike Ride is a charity cycle event organised by Lions Club of Winslow and Winslow Wheelers Cycle Club.






Sportives are aimed at club riders and individual cyclists. There are three distances to suit a wide range of abilities. The entry-level 60km ride passes through local villages along country roads with three feed stations along the way .

Further information available on <https://www.northbucksbikeride.info/>

NBBR 2023 Sportive - 60K (v1.2)



ROUTE DIRECTIONS

No	Km	Turn	Directions
1	0.000		 START
2	18.218	↓	 Marsh Gibbon The Plough Pub Feed Station with Toilet Facilities
3	30.973	↑	 Quainton Main Feed Station on Village Green Toilet facilities at George & Dragon
4	42.419	↘	 Cublington Roadside Water Stop. No toilet facilities.
5	59.425		 FINISH FINISH

NBBR 2023 SPORTIVE – 60K (V1.2) – ROUTE PROFILE

