

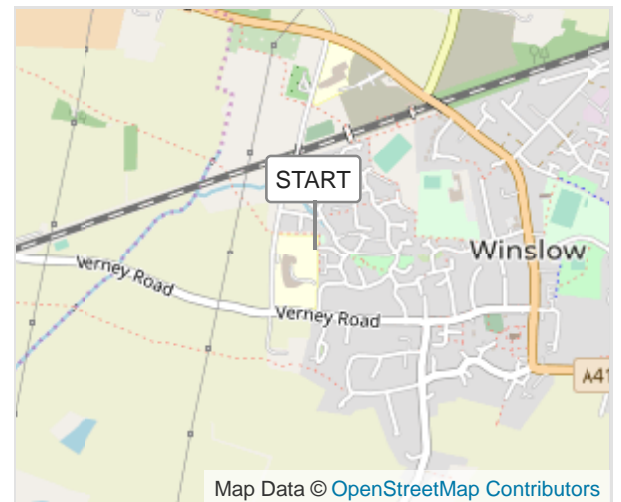


NBBR 2024 Sportive - 100 Miles (v1.1)

ROUTE INFORMATION



ROUTE LENGTH	163.437 km
ASCENT	1296 m
DESCENT	1295 m
HILLS	↑ 33.3% ↓ 37.1% → 29.5%
TERRAIN	Road A
START	LAT: 51.944217, LNG: -0.890843



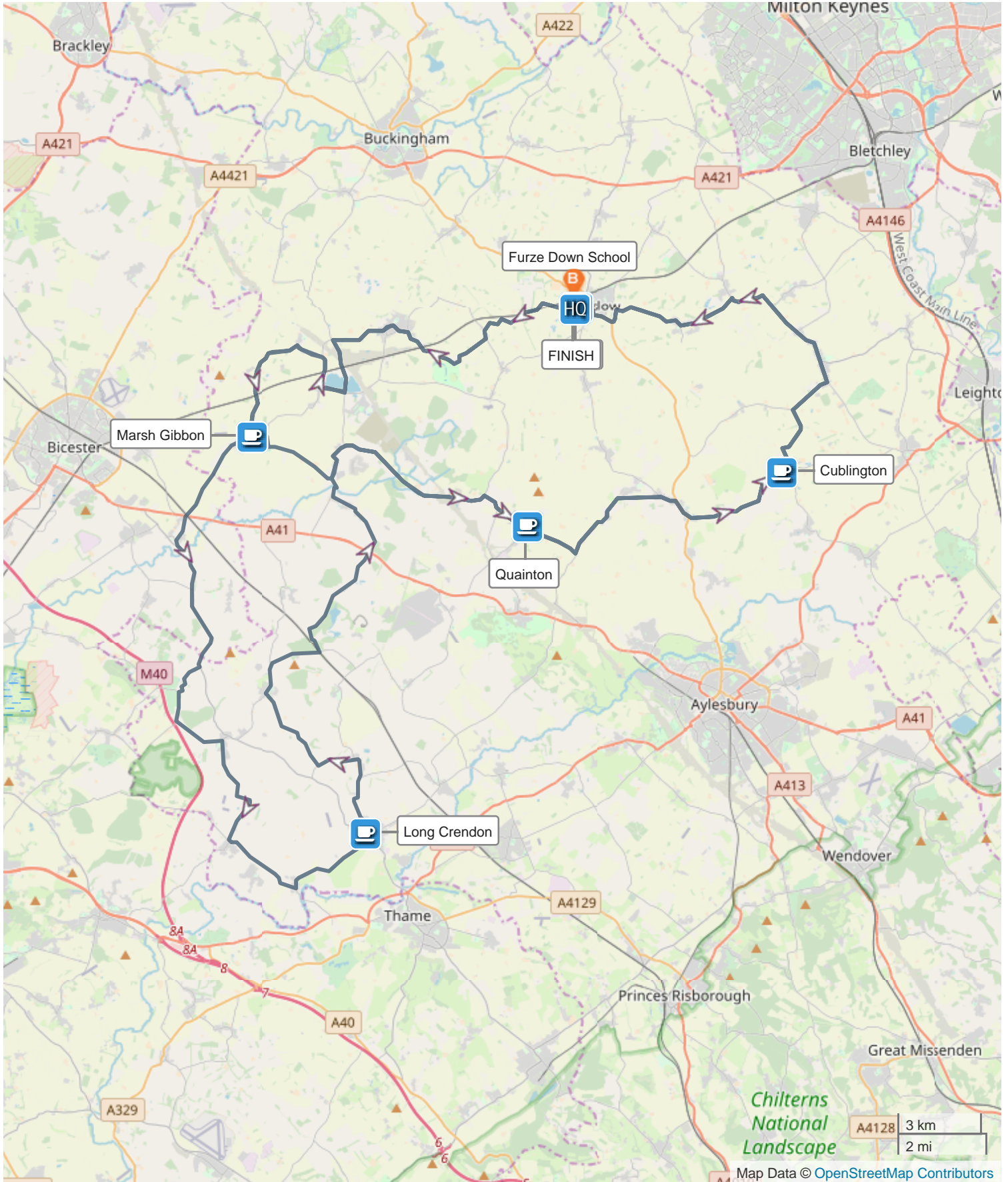
NOTES

North Bucks Bike Ride is a charity cycle event organised by Lions Club of Winslow and Winslow Wheelers Cycle Club.




Sportives are aimed at club riders and individual cyclists. There are three distances to suit a wide range of abilities. Our most challenging event is the 100-miler. Riders must first complete the 100km loop and then head back out along the 60km route. The combined distance will be 100 miles.



Further information available on <https://www.northbucksbikeride.info/>



NBBR 2024 Sportive - 100 Miles (v1.1)



ROUTE DIRECTIONS

No	Km	Turn	Directions
1	0.000		 START
2	0.081	↘	Turn sharp right
3	0.099	→	Turn right
4	0.221	→	Turn right onto Verney Road
5	4.263	→	Turn right onto Queen Catherine Road
6	8.532	↙	Turn slight left onto West Street
7	10.987	↙	Turn sharp left
8	12.981	→	Turn right onto School Hill
9	13.926	→	Turn right onto Main Street
10	15.123	←	Turn left onto Portway Road
11	20.293	→	Turn right onto Church Street
12	20.305		 Marsh Gibbon The Plough Inn Feed Station with Toilet Facilities
13	20.617	←	Turn left onto Westbury Close
14	20.621		Make a U-turn onto Westbury Close
15	20.624	←	Turn left onto West Edge
16	24.216	→	Turn right onto Aylesbury Road, A41
17	24.278	↙	Turn sharp left onto Station Road
18	25.279	←	Turn left onto Thame Road
19	25.486	←	Turn left onto B4011
20	30.413	→	Turn right
21	31.713	←	Turn left
22	32.857	←	Turn left onto Oxford Road
23	34.699	→	Keep right onto Worminghall Road
24	39.028	←	Turn left onto Ickford Road
25	42.132	←	Turn left onto Crendon Road
26	45.759	←	Turn left onto Bicester Road, B4011
27	45.771		 Long Crendon The Angel Water Stop. No toilet facilities.
28	45.947	→	Turn right onto Carters Lane
29	46.294	←	Turn left onto Chilton Road
30	50.334	→	Turn right
31	53.474	←	Turn left onto Church Street

No	Km	Turn	Directions
32	53.553	↖	Turn slight left onto Church Street
33	53.622	↗	Keep right onto The Square
34	53.675	↗	Turn slight right onto High Street
35	54.906	↗	Turn slight right
36	56.648	↙	Turn sharp left
37	61.279	→	Turn right onto Aylesbury Road, A41
38	61.303	←	Turn left onto Grendon Road
39	64.044	→	Turn right onto The Broadway
40	66.294	→	Turn right onto Lawn Hill
41	72.022	→	Turn right
42	72.693		Keep left onto Lee Road
43	73.935	↑	 Quainton Main Feed Station on Village Green Toilet facilities at George & Dragon
44	76.057	↙	Turn sharp left
45	80.779	→	Turn right onto High Street, A413
46	81.488	↖	Keep left onto Bushmead Road
47	85.604	↓	 Cublington Roadside Water Stop. No toilet facilities.
48	85.977	←	Turn left onto Stewkley Road
49	86.705	→	Turn right onto Stewkley Road
50	88.466	↗	Keep right onto Dunton Road
51	90.055	←	Turn left onto High South Street
52	90.807	↖	Keep left
53	95.311	←	Turn left onto Swanbourne Road, B4032
54	97.502	↗	Turn slight right onto Winslow Road, B4032
55	100.036	←	Turn left onto Shipton, B4032
56	100.548	→	Turn right onto Sheep Street, A413
57	101.253	↗	Turn slight right onto High Street, A413
58	101.423	←	Turn left onto Vicarage Road
59	101.458	←	Turn left
60	101.462	←	Turn left onto Vicarage Road
61	101.754	→	Turn right onto Verney Road
62	106.187	→	Turn right onto Queen Catherine Road
63	110.456	↖	Turn slight left onto West Street
64	112.911	←	Turn sharp left

No	Km	Turn	Directions
65	114.905	➔	Turn right onto School Hill
66	115.850	➔	Turn right onto Main Street
67	117.047	➤	Turn left onto Portway Road
68	122.217	➤	Turn right onto Church Street
69	122.822	➔	Keep right
70	123.222	➤	Turn left
71	125.877	➤	Turn left onto Grendon Road
72	127.339	➔	Turn right onto Lawn Hill
73	133.067	➔	Turn right
74	133.738		Keep left onto Lee Road
75	134.991		 Quinton Main Feed Station on Village Green Toilet facilities at George & Dragon
76	137.102	⤵	Turn sharp left
77	141.824	➔	Turn right onto High Street, A413
78	142.533	⤵	Keep left onto Bushmead Road
79	147.022	⤵	Turn left onto Stewkley Road
80	147.750	➔	Turn right onto Stewkley Road
81	149.510	➔	Keep right onto Dunton Road
82	151.100	➤	Turn left onto High South Street
83	151.852	⤵	Keep left
84	156.355	➤	Turn left onto Swanbourne Road, B4032
85	158.547	➔	Turn slight right onto Winslow Road, B4032
86	161.081	⤵	Turn left onto Shipton, B4032
87	161.592	➔	Turn right onto Sheep Street, A413
88	162.298	➔	Turn slight right onto High Street, A413
89	162.468	➤	Turn left onto Vicarage Road
90	162.502		Turn left
91	162.506	➤	Turn left onto Vicarage Road
92	162.798	➔	Turn right onto Verney Road
93	163.181	➔	Turn right
94	163.437		 FINISH FINISH